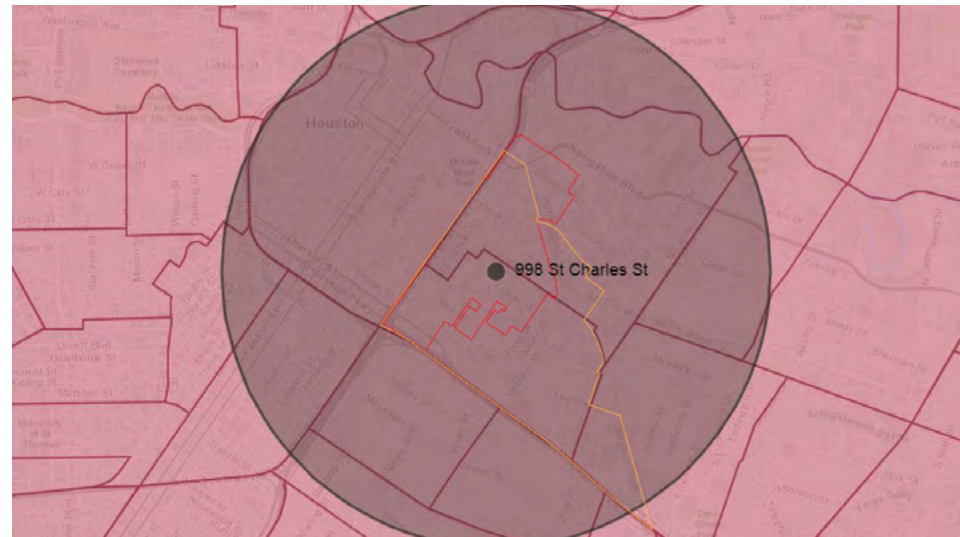


**Figure 2-1: Census Tracts 3101 & 3102 Map**



**Figure 2-2: 1.5 Mile Radius map**



**Figure 2-3: 5 Mile Radius Map**

## 2.1 Area Demographics

This section documents the demographics for the area at three different levels, to get an overall idea of the demographics of the TIRZ and the region. Research was primarily done using data from census.gov as well as the Houston Galveston Area Council’s website.

**Figures 2-1** through **2-3** document the three different areas that demographics were documented.

**Figures 2-4** and **2-5** document the demographics within local census tracts 3101 and 3102, that TIRZ 15 & EaDo are a part of.

**Figure 2-6** documents the demographics within a 1.5 mile radius. The center of the radius was taken at the approximate center of the TIRZ which is the intersection of St Charles Street & McKinney Street.

**Figure 2-7** documents the demographics within a 5 mile radius of the intersection of St Charles Street & McKinney Street.

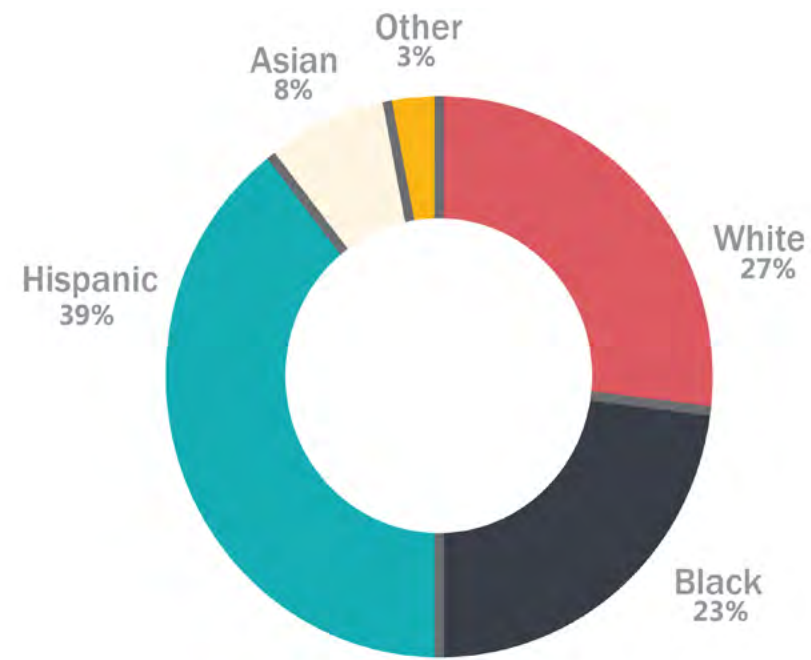
### Legend

- Census Area Analyzed
- TIRZ15
- EaDo

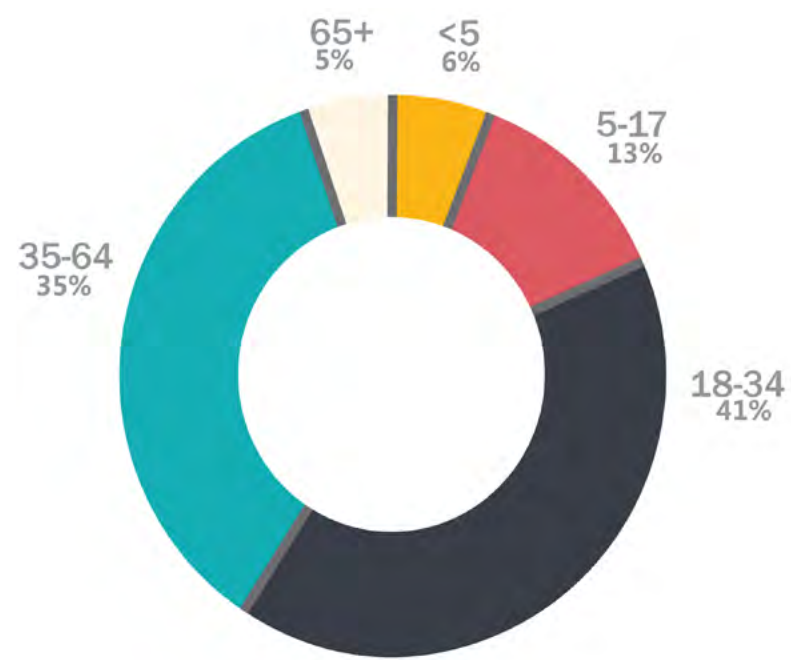
Source: H-gac.com

**Figure 2-4: Census Tracts 3101 & 3102 Demographics**

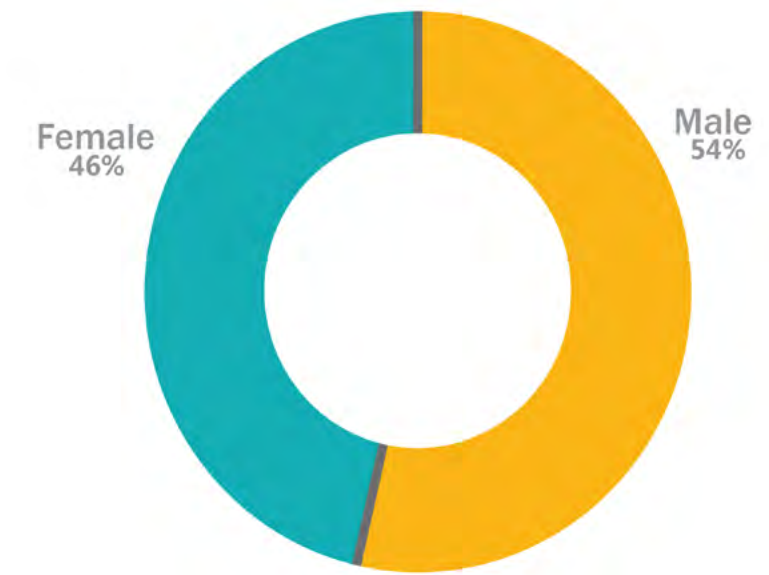
**Population 7,000**



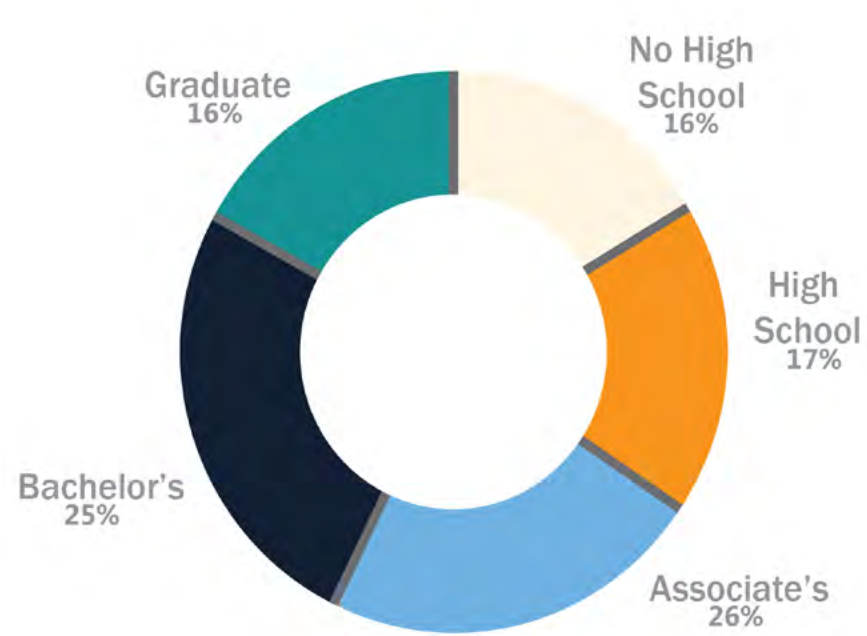
**Race**



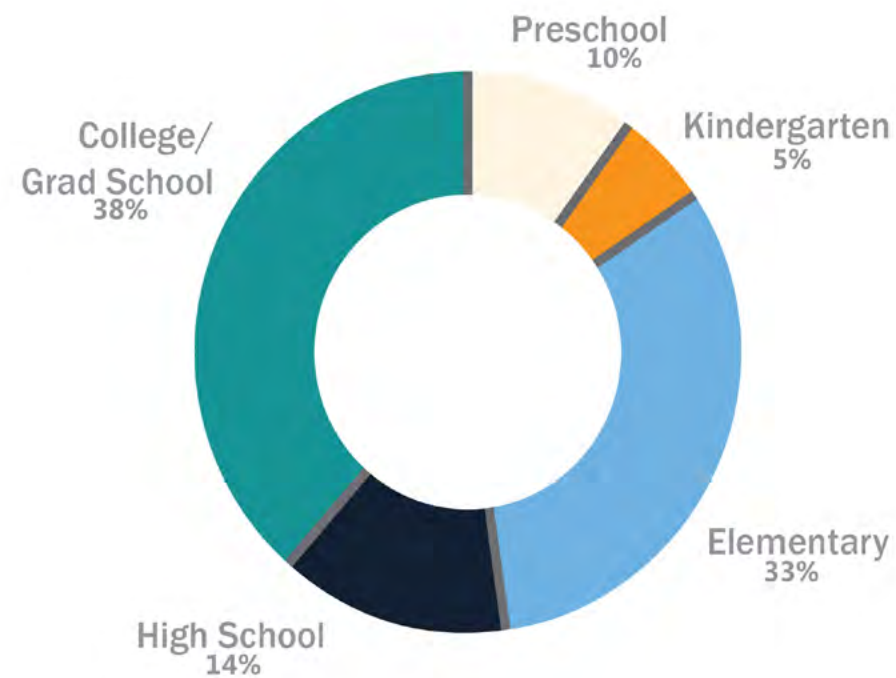
**Age Groups**



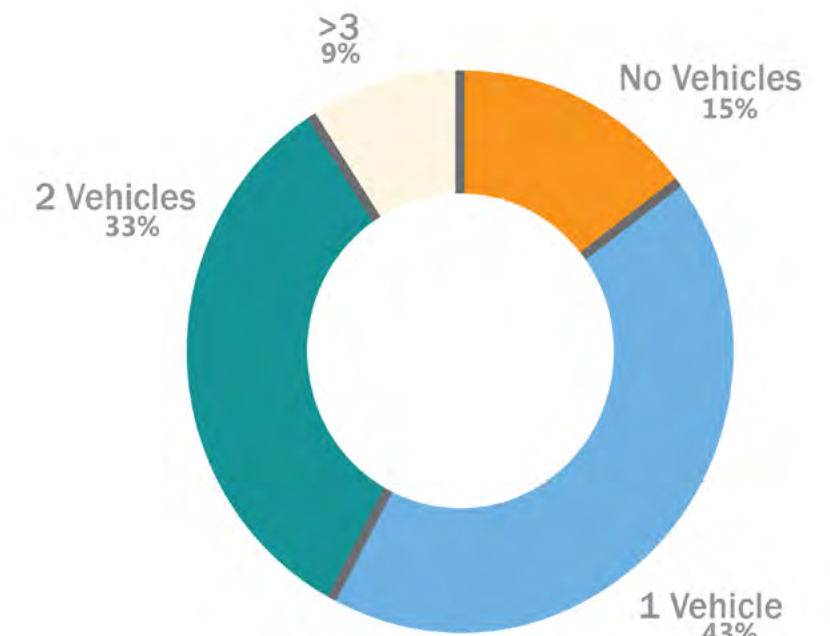
**Gender**



**Educational Attainment**



**School Enrollment**

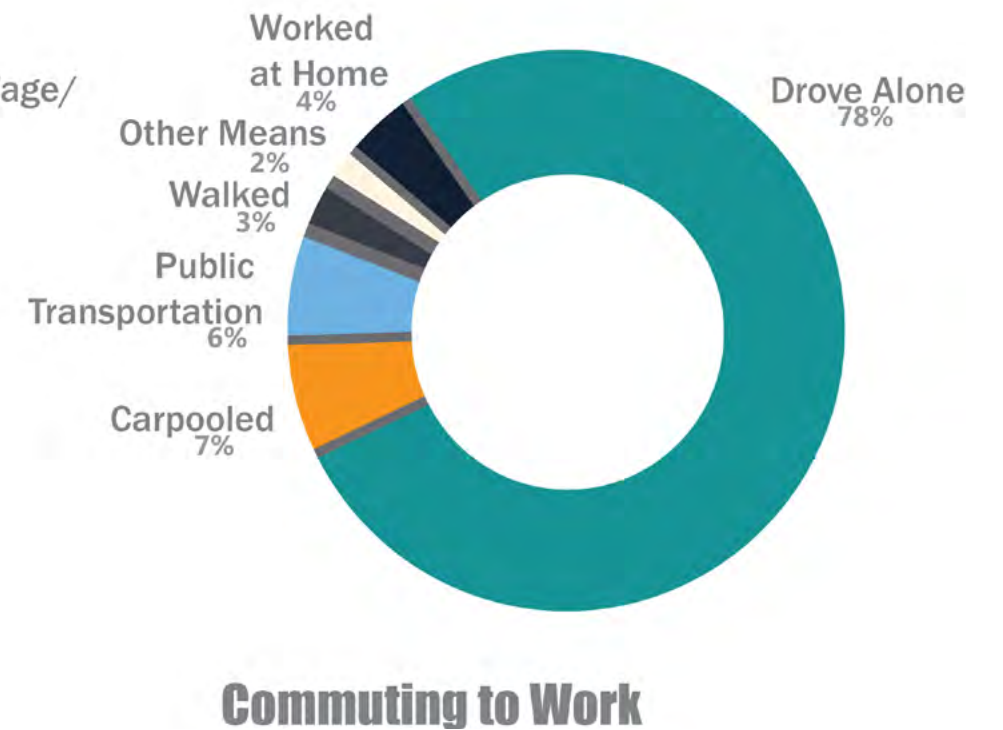
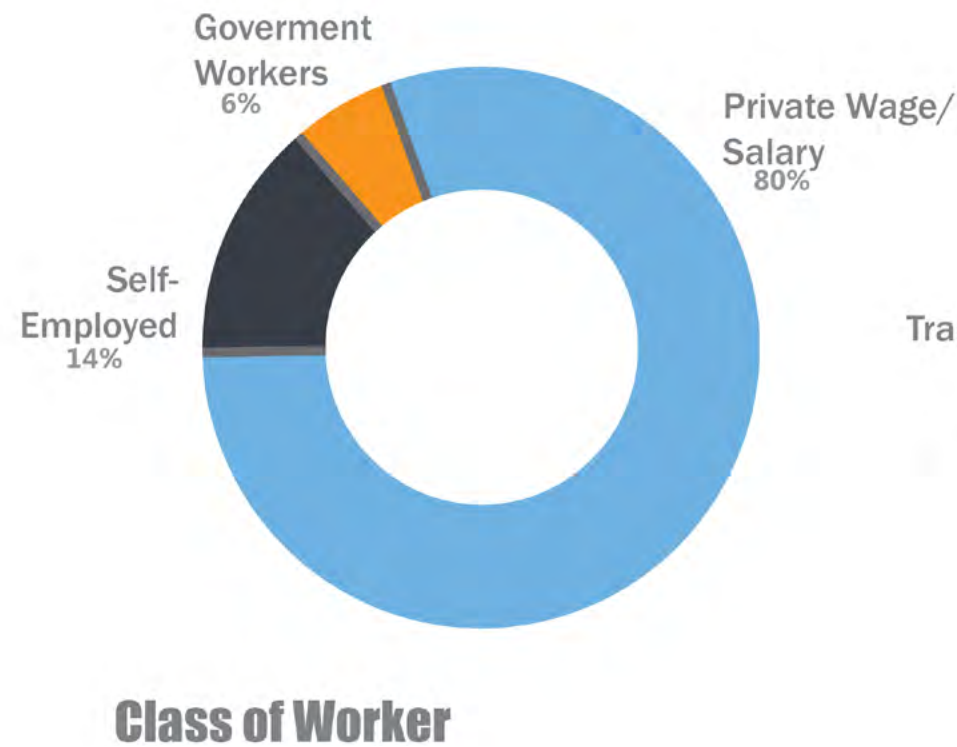
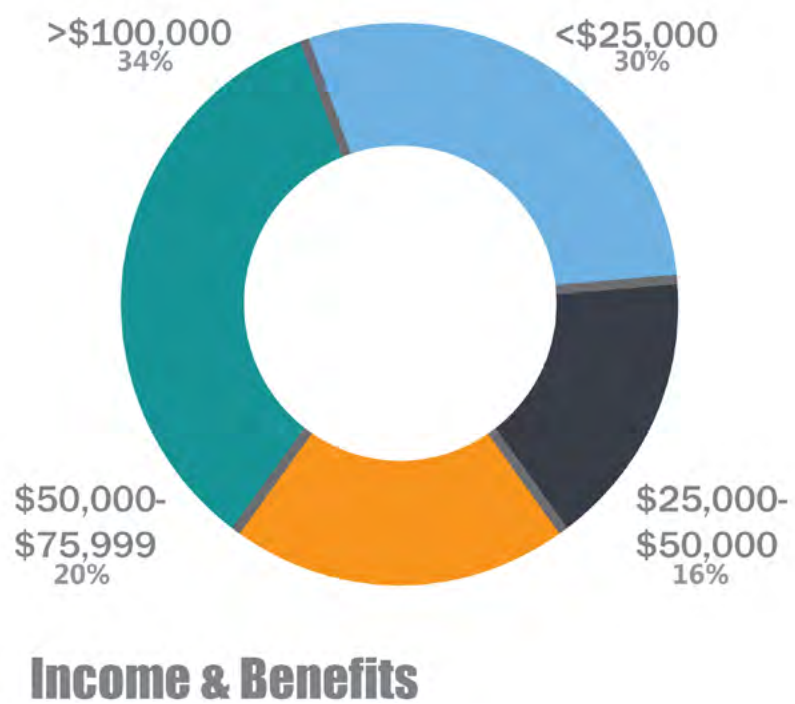
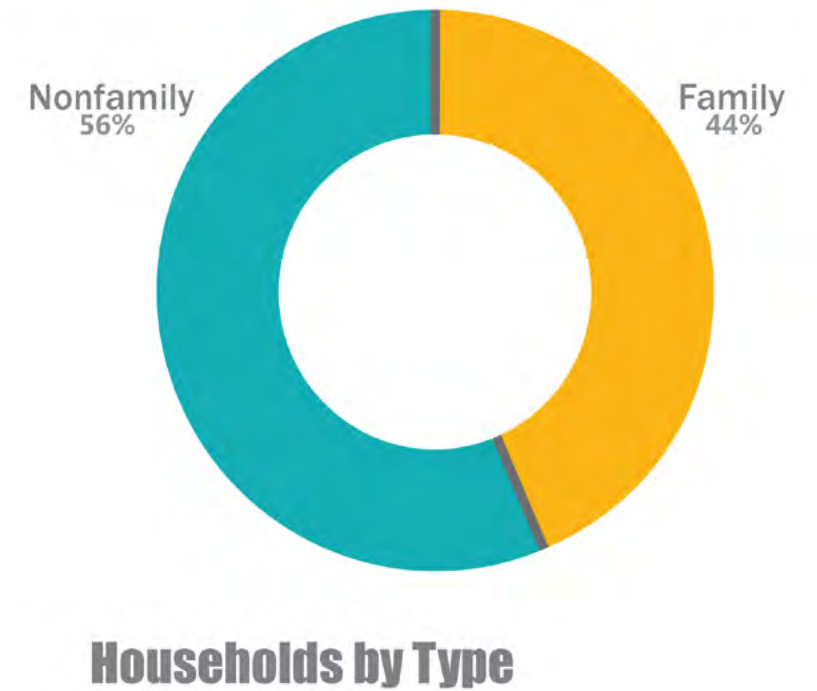
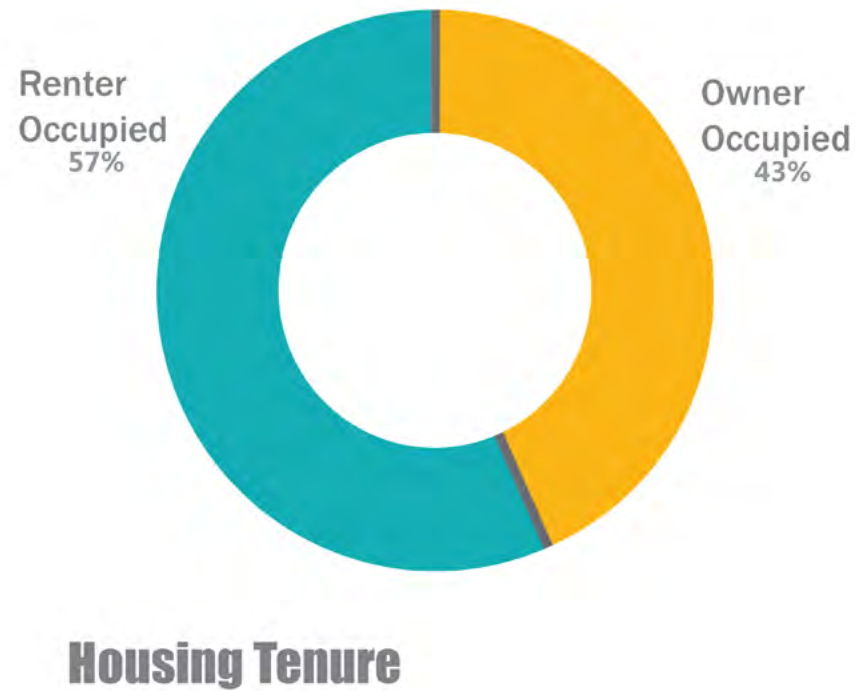
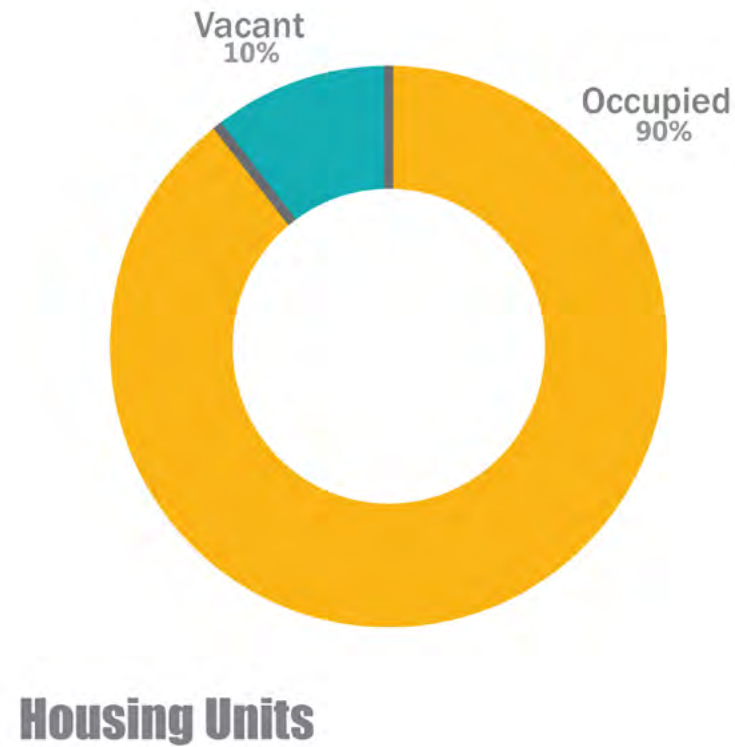


**Vehicles Available Per Household**

Sources: Census.gov, H-gac.com

Figure 2-5: Census Tracts 3101 & 3102 Demographics Continued

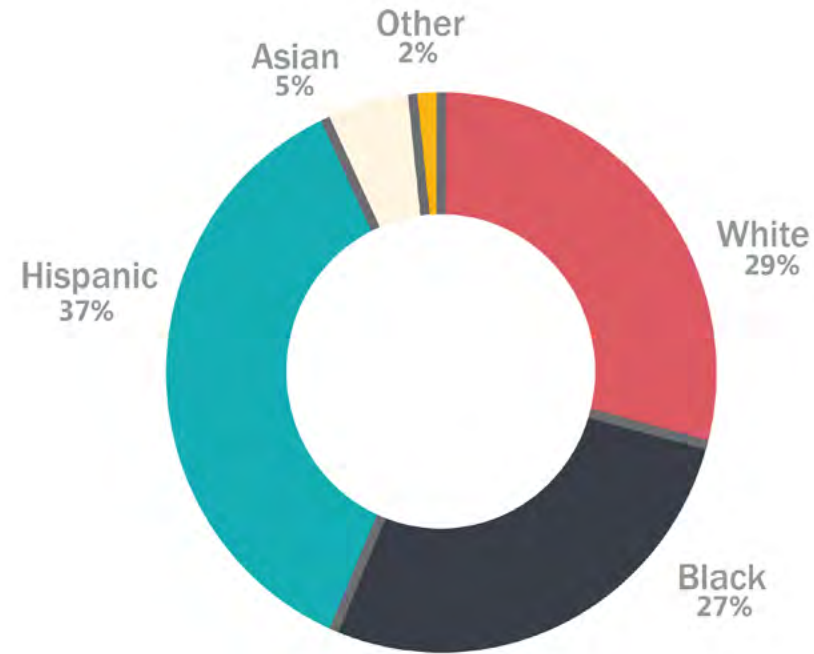
Population 7,000



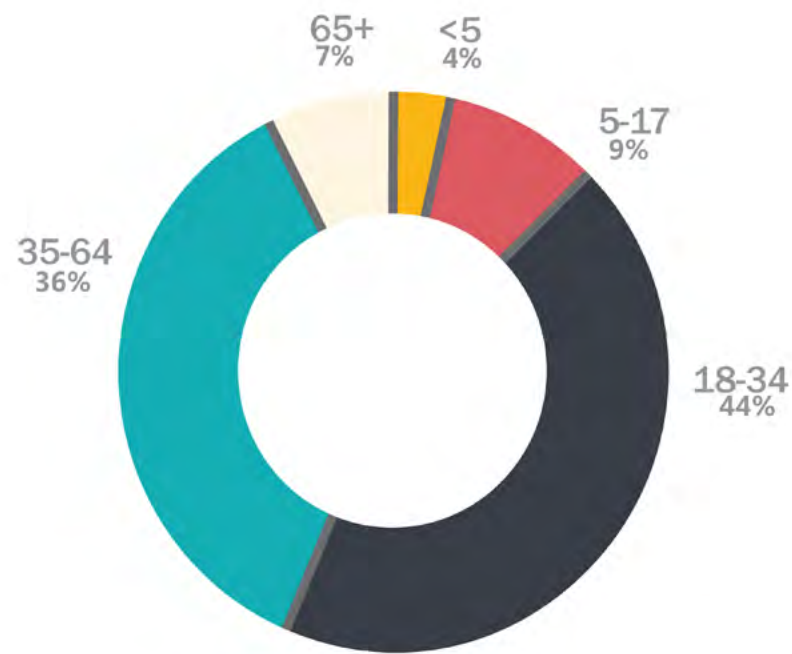
Sources: Census.gov, H-gac.com

**Figure 2-6: 1.5 Mile Radius Demographics**

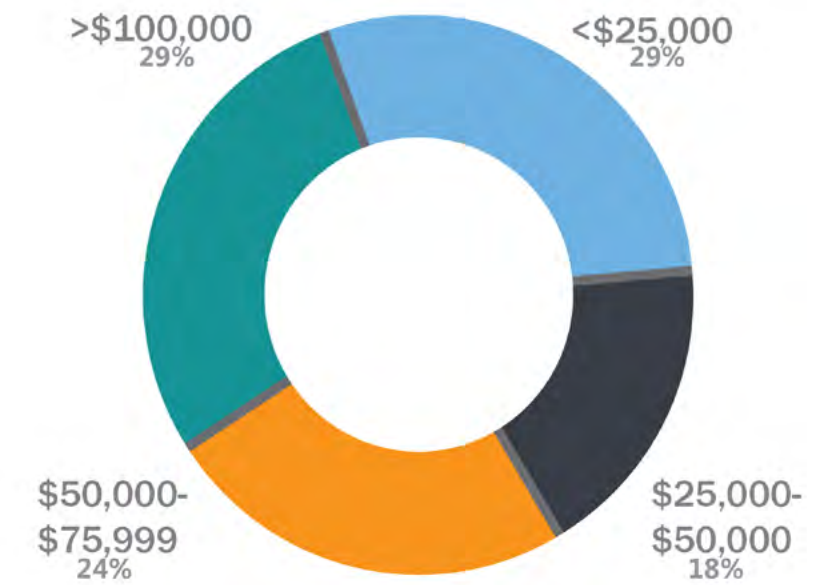
**Population 50,655**



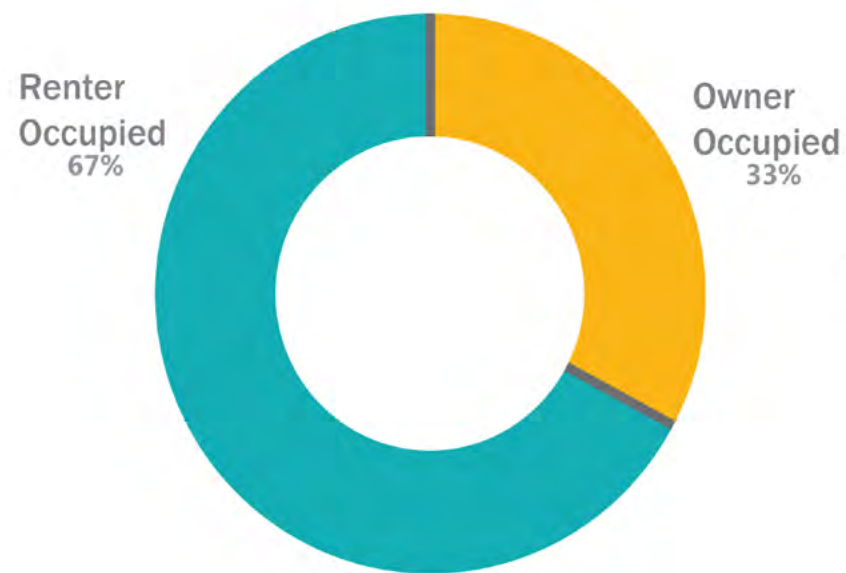
**Race**



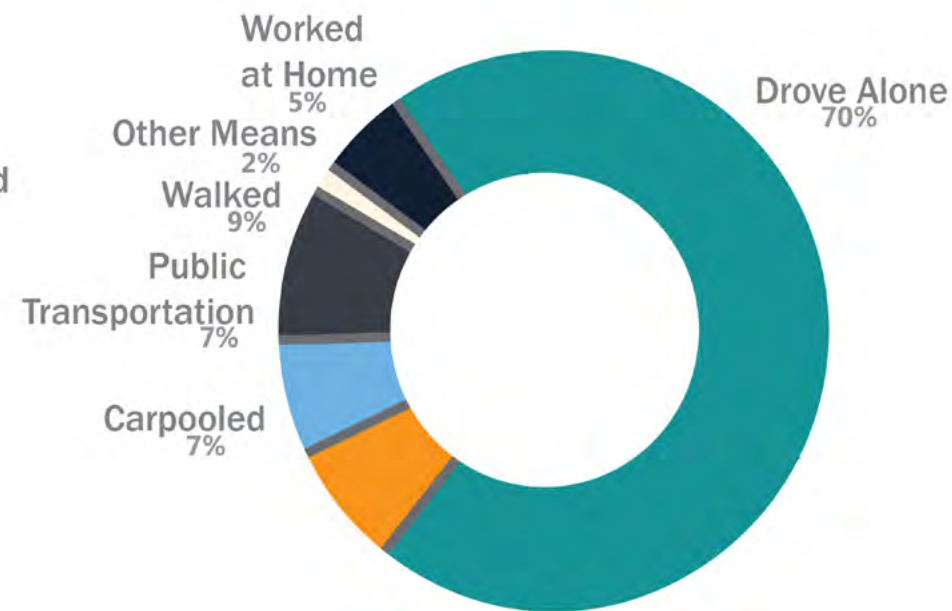
**Age Groups**



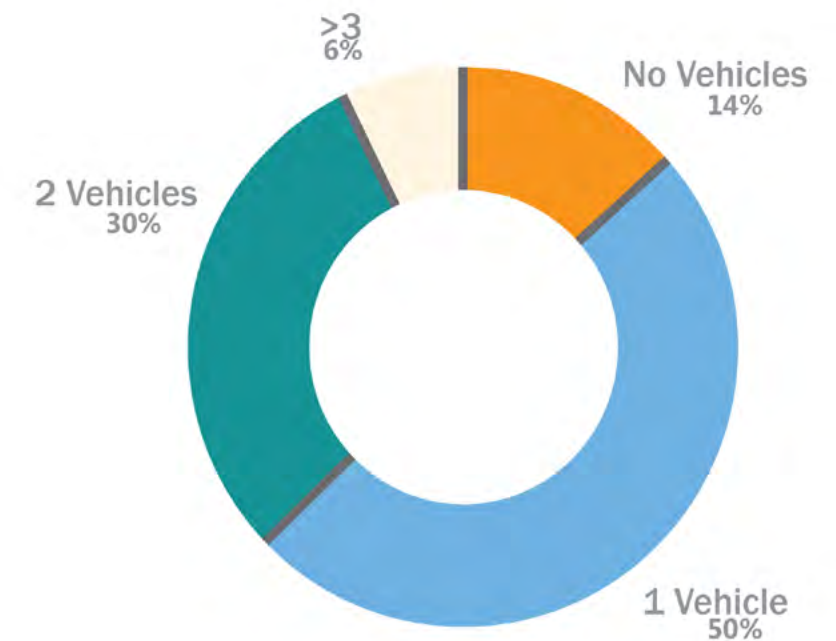
**Income & Benefits**



**Housing Tenure**



**Commuting to Work**

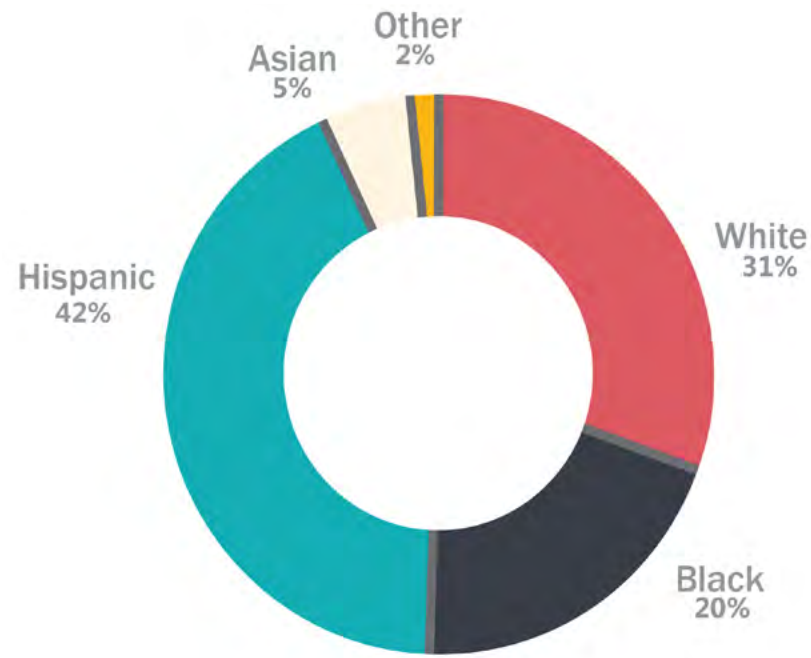


**Vehicles Available Per Household**

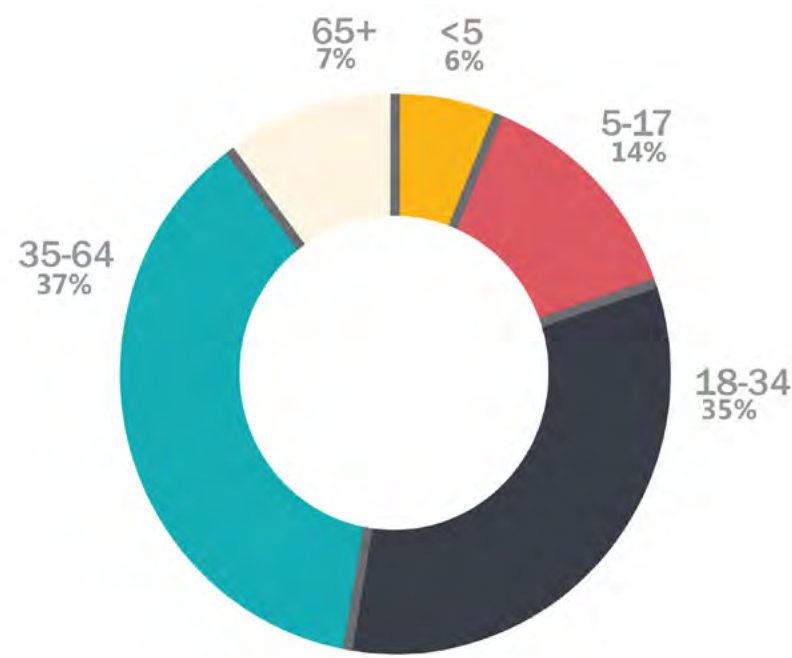
Sources: Census.gov, H-gac.com

**Figure 2-7: 5 Mile Radius Demographics**

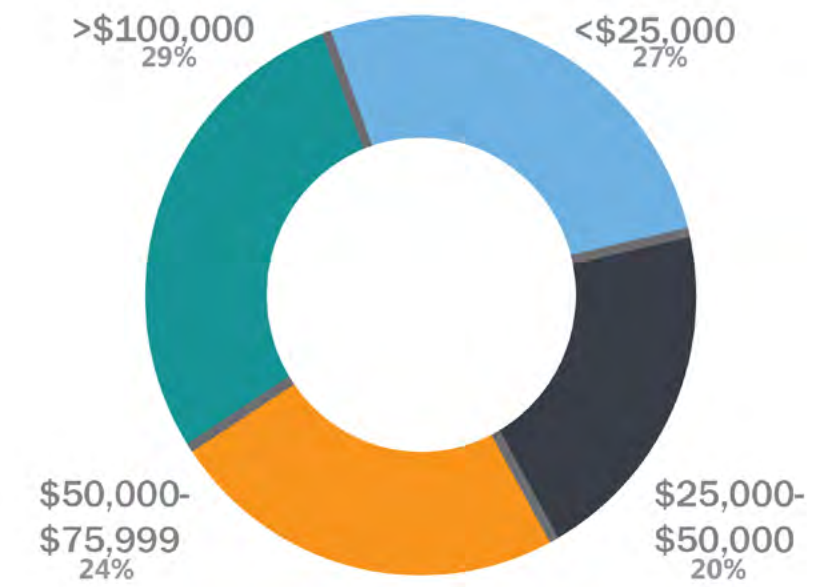
**Population 450,653**



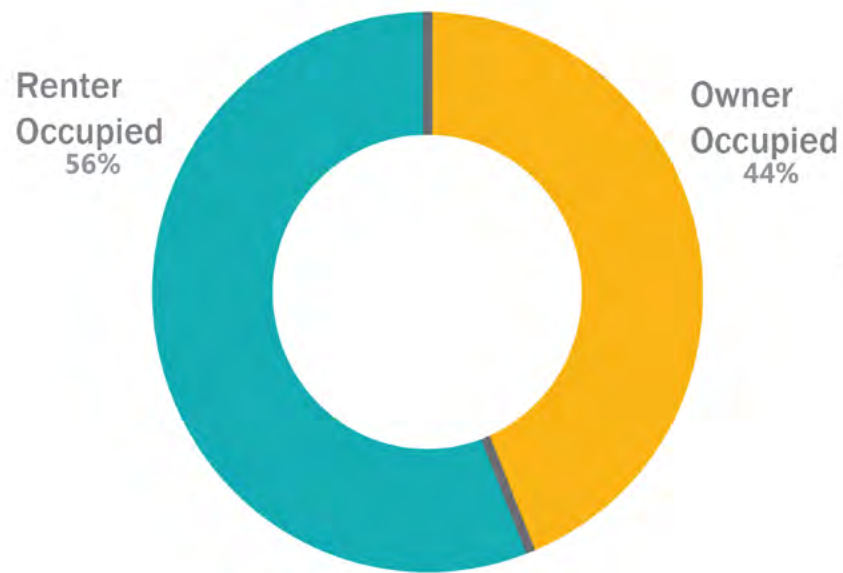
**Race**



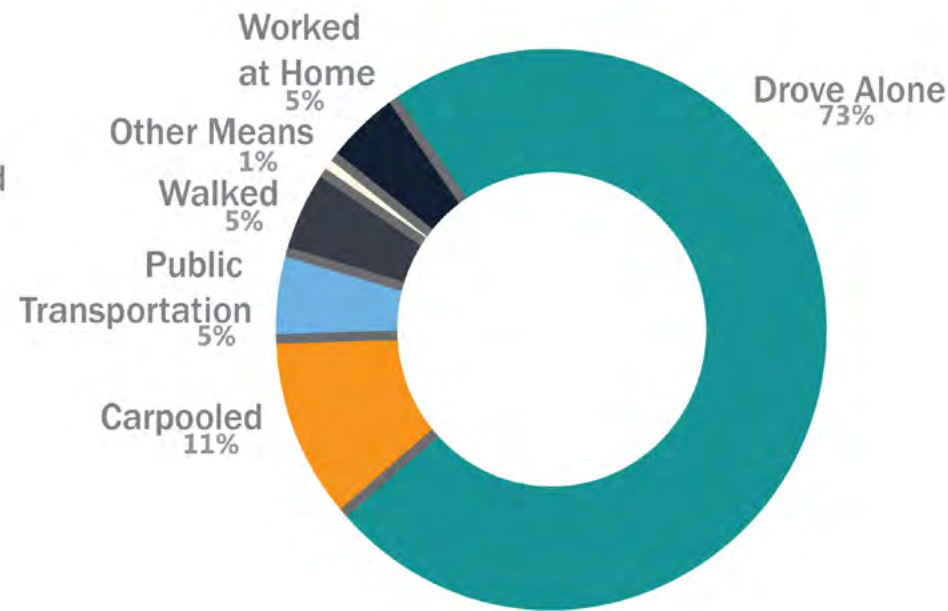
**Age Groups**



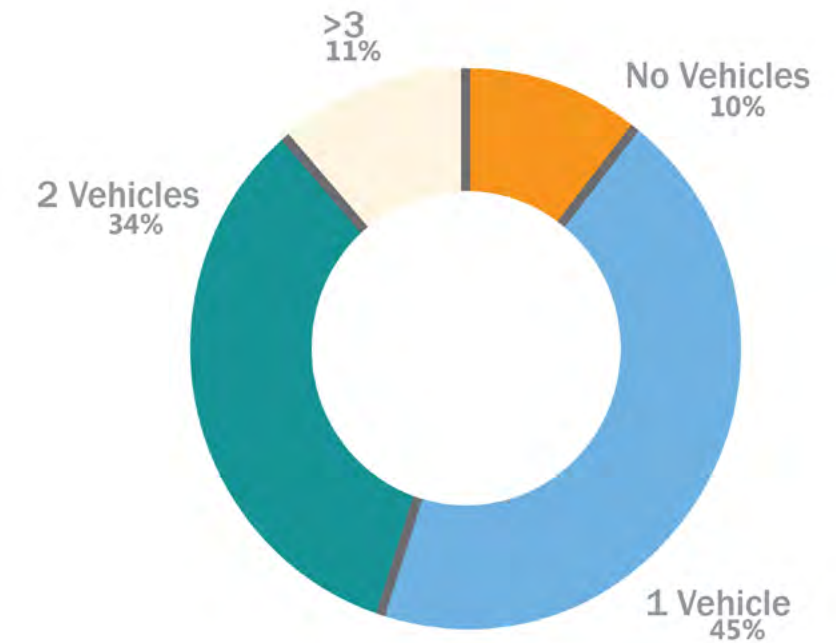
**Income & Benefits**



**Housing Tenure**



**Commuting to Work**



**Vehicles Available Per Household**

Sources: Census.gov, H-gac.com